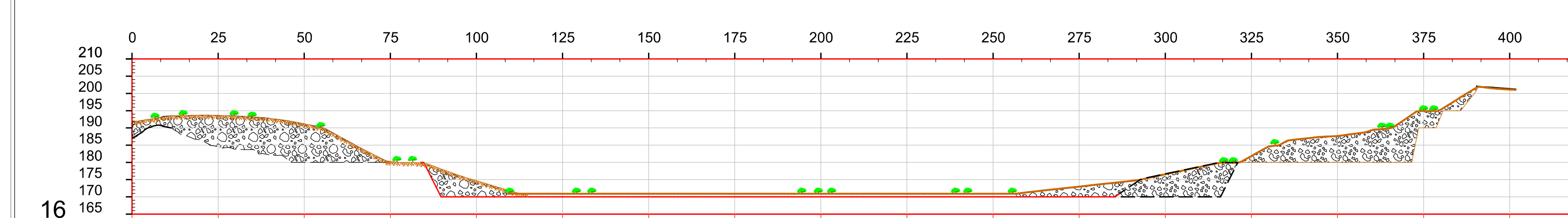
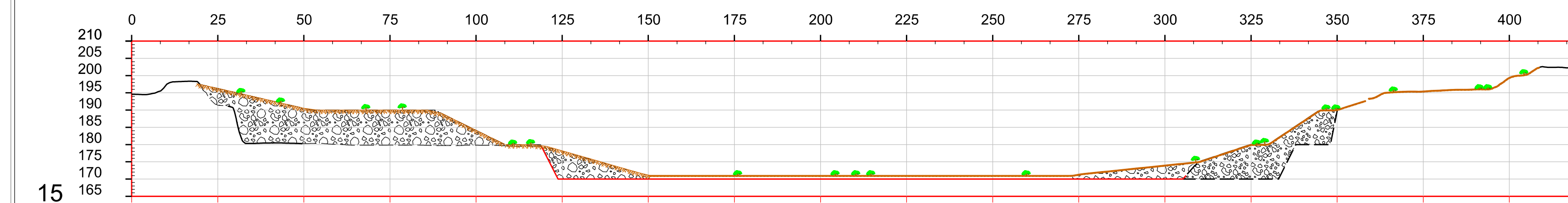
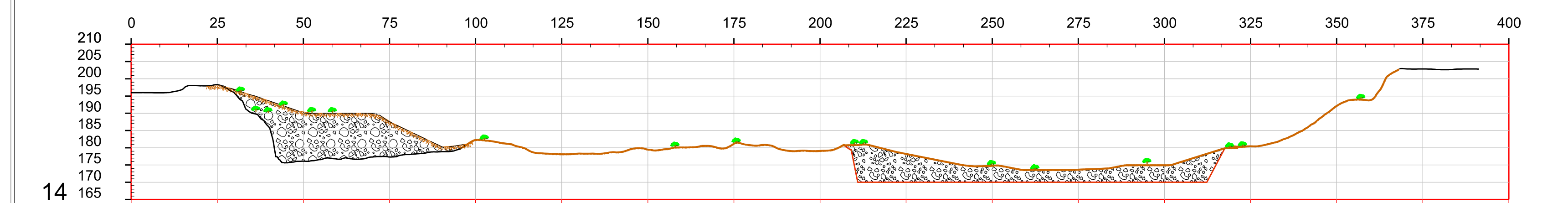
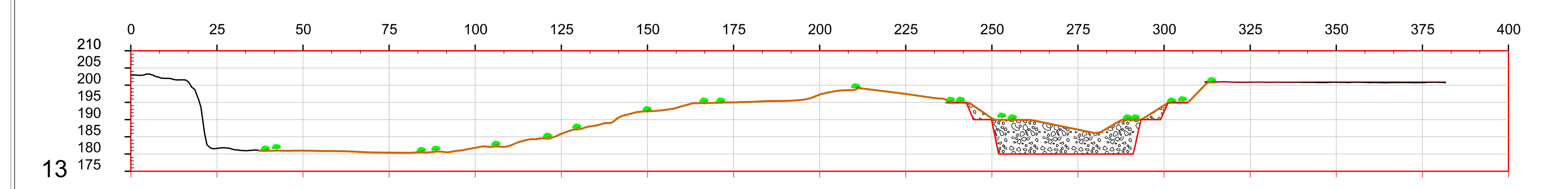
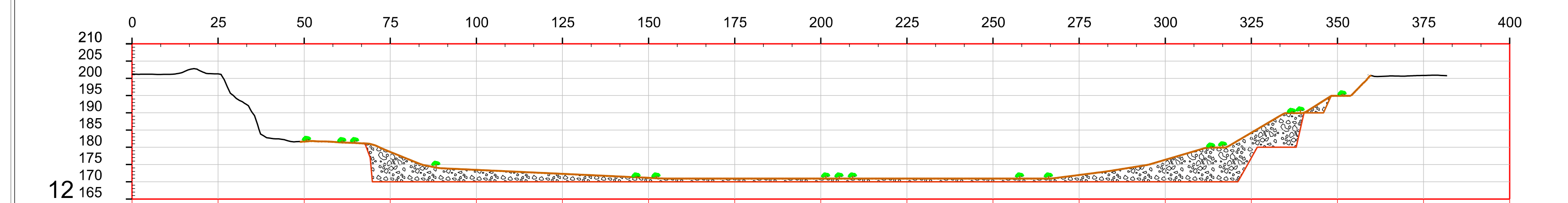
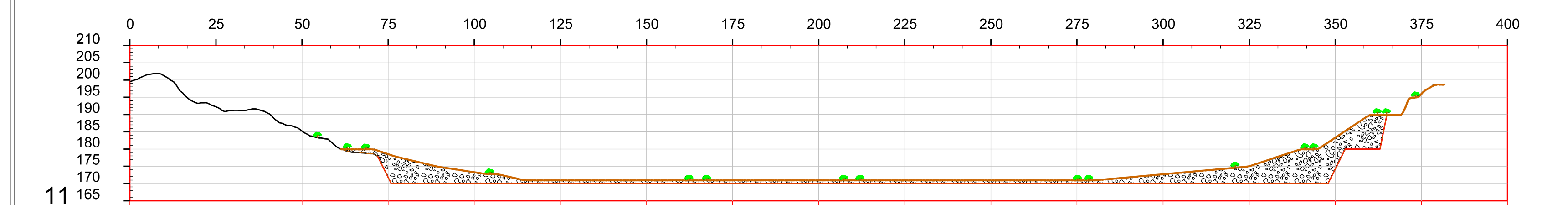
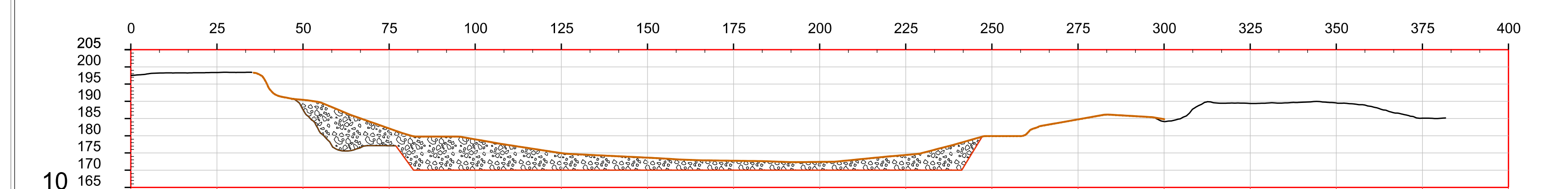
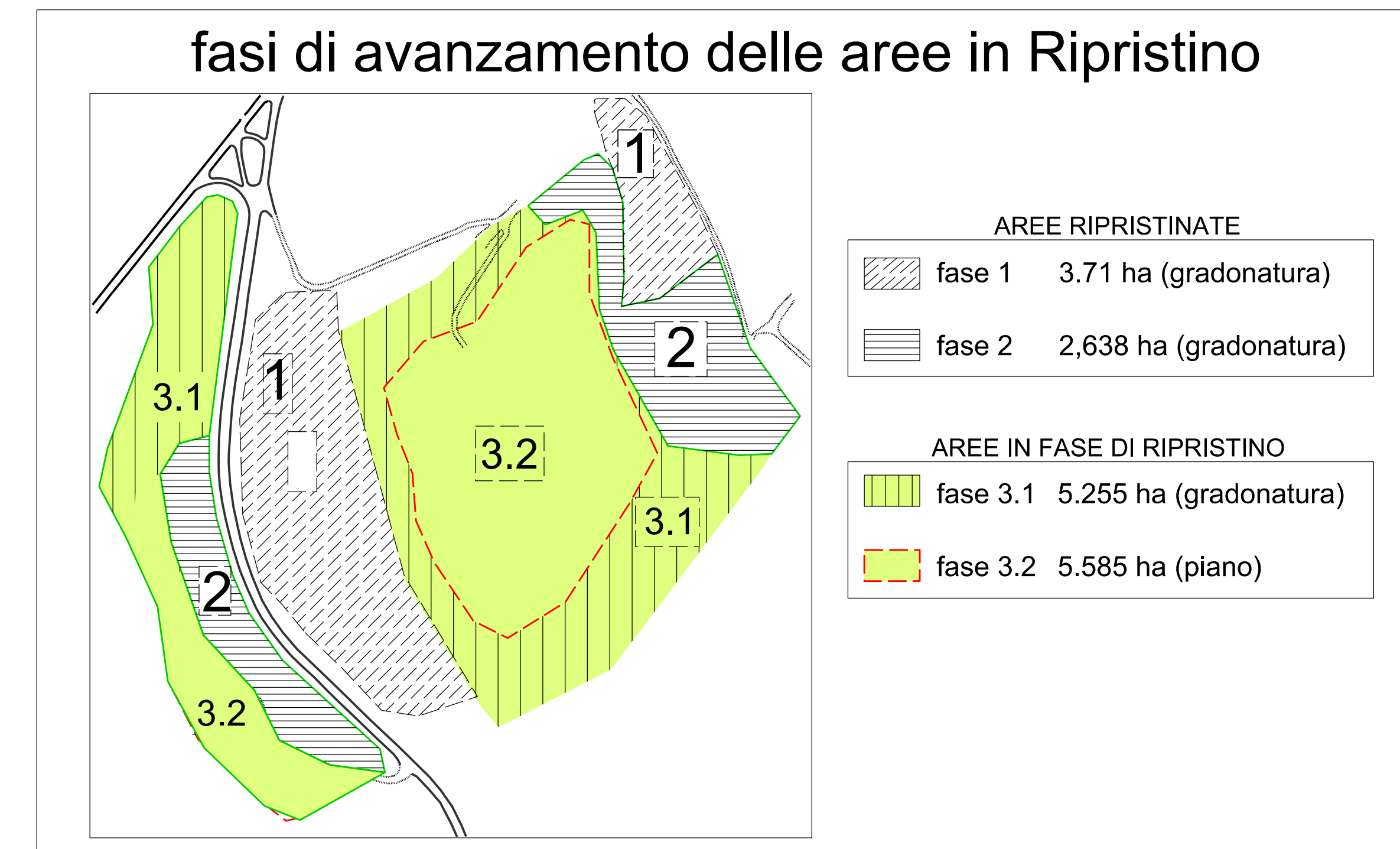
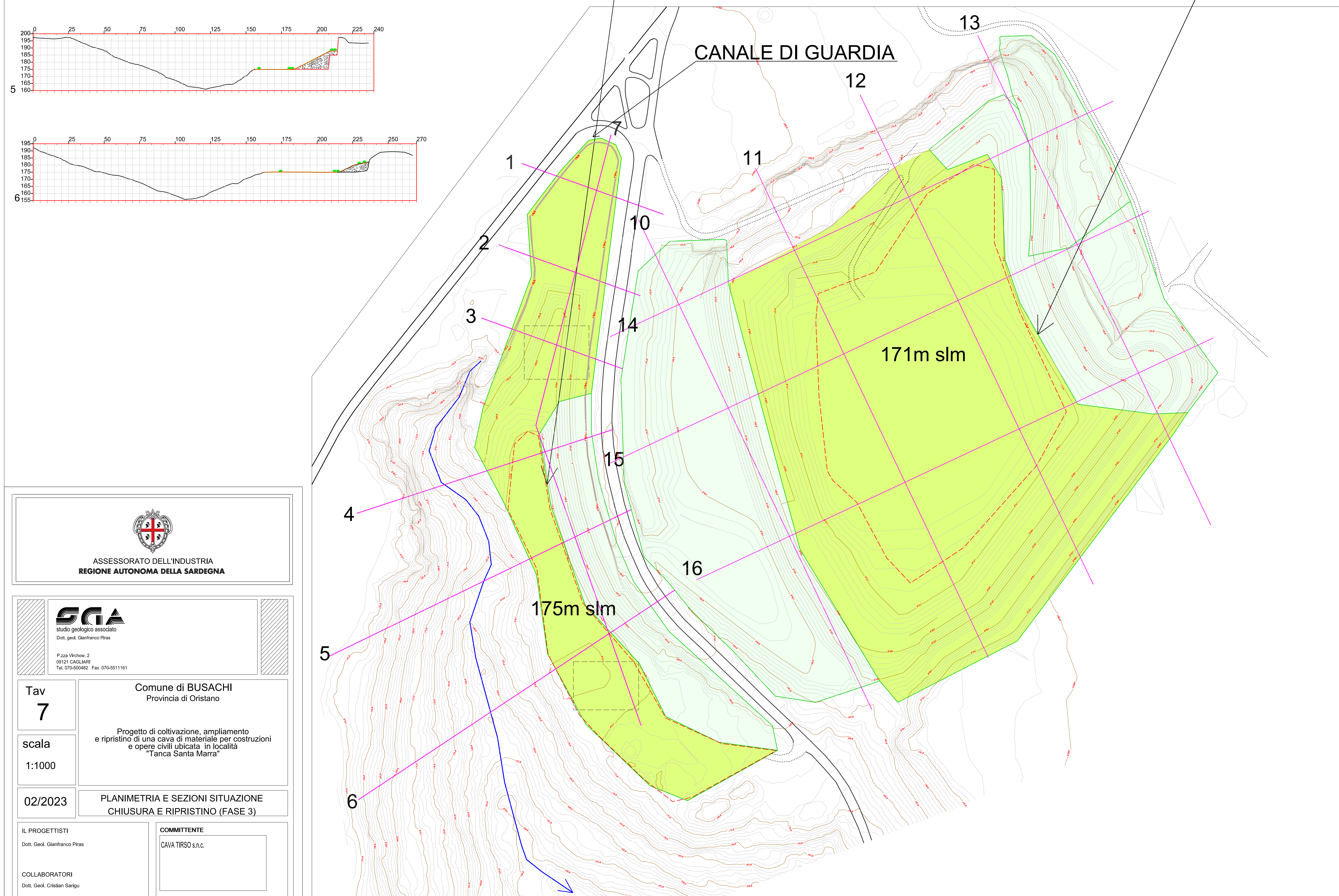


**B**

FILL 3 = 79.000mc

**A**

FILL 3 = 190.000mc



ASSESSORATO DELL'INDUSTRIA  
REGIONE AUTONOMA DELLA SARDEGNA

SGA  
studio geologico associato  
Dott. geol. Gianfranco Piras

P.zza Vitorino, 2  
09121 CAGLIARI  
Tel. 070-500482 Fax 070-5511161

Tav  
**7**

scala  
1:1000

Comune di BUSACHI  
Provincia di Oristano

Progetto di coltivazione, ampliamento  
e ripristino di una cava di materiale per costruzioni  
e opere civili ubicata in località  
"Tanca Santa Marra"

02/2023

PLANIMETRIA E SEZIONI SITUAZIONE  
CHIUSURA E RIPRISTINO (FASE 3)

IL PROGETTISTI  
Dott. Geol. Gianfranco Piras

COLLABORATORI  
Dott. Geol. Cristian Sarigu

COMMITTENTE  
CAVA TIRSO s.r.l.